




Groundwater Recharge Areas

Legend

-  Aquifer Recharge Area
-  Rivers
-  Lakes and Ponds

Source: USGS Digital Environmental Atlas 1989

